

CYQB — RJFR

Block Time

IN : _____

OUT : _____

TOTAL : _____

Flight Time

ON : _____

OFF : _____

TOTAL : _____

Fuel Totals

START : _____

REMAIN : _____

USED : _____






























Planned Route




























KILG KBWI KDCA KORF KILM KCHS KSAV KCRG KDAB KTTS KORL KPBI MYGF KMIA KRSW KTPA KCTY KTLH KAAF KECP KPM




























Squawk Code

Clearance

Waypoint	Route	wDir	wSpd	TAS	Track	TH	MH	GS	Dist	ETE	ATE	Fuel	Fuel
	Altitude	Temp (dev)			WCA	Var				ETO	ATO	EFR	AFR
CYQB N 46°47.47' W 071°23.60'	-D→	267°	18	110	205°	213°	229°	101	464.8	4h36		0.0	
KILG N 39°40.72' W 075°36.40'	8000	5°C (+5°)			+8°	+16°				4h36		0.0	
KBWI N 39°10.54' W 076°40.14'	-D→	269°	15	110	239°	243°	255°	97	57.9	36		0.0	
KDCA N 38°51.09' W 077°02.26'	8000	9°C (+10°)			+4°	+12°				5h12		0.0	
KORF N 36°53.68' W 076°12.07'	-D→	269°	14	110	222°	227°	238°	100	26.0	16		0.0	
KILM N 34°16.27' W 077°54.17'	8000	10°C (+11°)			+5°	+11°				5h28		0.0	
KCHS N 32°53.92' W 080°02.43'	-D→	259°	14	110	161°	168°	179°	111	123.8	1h07		0.0	
KSAV N 32°07.65' W 081°12.13'	8000	11°C (+11°)			+7°	+11°				6h35		0.0	
KCRG N 30°20.18' W 081°30.87'	-D→	268°	7	110	208°	212°	223°	106	177.9	1h42		0.0	
KDAB N 29°10.80' W 081°03.48'	8000	12°C (+13°)			+3°	+11°				8h16		0.0	
KTTS N 28°36.89' W 080°41.66'	-D→	226°	5	110	233°	233°	242°	105	135.0	1h17		0.0	
KORL N 28°32.73' W 081°19.98'	8000	13°C (+14°)			-0°	+10°				9h34		0.0	
KPBI N 26°40.99' W 080°05.74'	-D→	261°	4	110	232°	233°	241°	106	74.9	42		0.0	
MYGF N 26°33.52' W 078°41.73'	8000	14°C (+14°)			+1°	+8°				10h15		0.0	
KMIA N 25°47.72' W 080°17.41'	-D→	318°	12	110	189°	193°	200°	117	108.4	56		0.0	
KRSW N 26°32.17' W 081°45.31'	8000	14°C (+15°)			+5°	+7°				11h12		0.0	
KTPA N 27°58.53' W 082°32.00'	-D→	293°	9	110	161°	164°	171°	116	73.2	38		0.0	
KCTY N 29°38.13' W 083°06.28'	8000	14°C (+15°)			+4°	+7°				11h50		0.0	
KTLH N 30°23.81' W 084°21.05'	-D→	273°	10	110	150°	155°	161°	115	38.9	20		0.0	
KAAF N 29°43.65' W 085°01.64'	8000	14°C (+14°)			+4°	+7°				12h10		0.0	
KECP N 28°32.73' W 081°19.98'	-D→	271°	9	110	263°	264°	271°	101	34.0	20		0.0	
KPM N 28°32.73' W 081°19.98'	8000	14°C (+14°)			+1°	+7°				12h30		0.0	
KPM N 28°32.73' W 081°19.98'	-D→	279°	9	110	149°	153°	159°	115	129.5	1h10		0.0	
KPM N 28°32.73' W 081°19.98'	8000	14°C (+14°)			+3°	+7°				13h40		0.0	
KPM N 28°32.73' W 081°19.98'	-D→	176°	6	110	95°	98°	106°	109	75.6	42		0.0	
KPM N 28°32.73' W 081°19.98'	8000	14°C (+15°)			+3°	+7°				14h22		0.0	
KPM N 28°32.73' W 081°19.98'	-D→	179°	6	110	242°	239°	247°	107	97.4	54		0.0	
KPM N 28°32.73' W 081°19.98'	8000	14°C (+15°)			-3°	+8°				15h16		0.0	
KPM N 28°32.73' W 081°19.98'	-D→	158°	5	110	300°	298°	305°	114	90.7	48		0.0	
KPM N 28°32.73' W 081°19.98'	8000	14°C (+15°)			-2°	+7°				16h04		0.0	
KPM N 28°32.73' W 081°19.98'	-D→	76°	2	110	334°	336°	342°	110	95.6	53		0.0	
KPM N 28°32.73' W 081°19.98'	8000	14°C (+14°)			+1°	+6°				16h57		0.0	
KPM N 28°32.73' W 081°19.98'	-D→	343°	6	110	343°	343°	349°	104	103.8	1h00		0.0	
KPM N 28°32.73' W 081°19.98'	8000	14°C (+15°)			-0°	+6°				17h57		0.0	
KPM N 28°32.73' W 081°19.98'	-D→	336°	5	110	305°	307°	312°	105	79.3	46		0.0	
KPM N 28°32.73' W 081°19.98'	8000	14°C (+15°)			+1°	+6°				18h43		0.0	
KPM N 28°32.73' W 081°19.98'	-D→	314°	8	110	221°	225°	230°	110	53.3	29		0.0	
KPM N 28°32.73' W 081°19.98'	8000	14°C (+15°)			+4°	+5°				19h12		0.0	

Waypoint	Route	wDir	wSpd	TAS	Track	TH	MH	GS	Dist	ETE	ATE	Fuel	Fuel
	Altitude	Temp (dev)			WCA	Var				ETO	ATO	EFR	AFR
 KAAF N 29°43.65' W 085°01.64'	-D➔	313°	7	110	314°	313°	318°	103	55.0	32		0.0	
 KECF N 30°21.50' W 085°47.74'	-D➔	300°	8	110	276°	278°	281°	102	72.5	43		0.0	
 KPNS N 30°28.41' W 087°11.20'	-D➔	298°	9	110	284°	285°	288°	102	56.2	33		0.0	
 KMOB N 30°41.49' W 088°14.57'	-D➔	272°	7	110	241°	243°	246°	104	106.1	1h01		0.0	
 KNBG N 29°49.63' W 090°01.60'	-D➔	237°	6	110	277°	275°	276°	105	167.5	1h37		0.0	
 KLCH N 30°07.56' W 093°13.41'	-D➔	212°	21	110	266°	257°	256°	96	110.6	1h09		0.0	
 KIAH N 29°59.07' W 095°20.49'	-D➔	202°	26	110	217°	214°	212°	85	171.3	1h58		0.0	
 KNGP N 27°41.56' W 097°17.42'	-D➔	194°	20	110	193°	193°	189°	90	89.8	1h00		0.0	
 KHRL N 26°13.63' W 097°39.31'	-D➔	183°	19	110	319°	312°	309°	123	250.5	2h10		0.0	
 KDLF N 29°21.56' W 100°46.67'	-D➔	277°	8	110	84°	84°	78°	118	121.4	1h02		0.0	
 KSAT N 29°32.04' W 098°28.14'	-D➔	224°	12	110	42°	42°	38°	122	69.9	35		0.0	
 KEDC N 30°23.85' W 097°33.98'	-D➔	249°	17	110	10°	2°	359°	118	152.1	1h14		0.0	
 KDFW N 32°53.83' W 097°02.26'	-D➔	246°	17	110	64°	64°	61°	127	264.4	2h00		0.0	
 KLIT N 34°43.77' W 092°13.49'	-D➔	225°	30	110	80°	89°	89°	133	112.5	50		0.0	
 KMEM N 35°02.54' W 089°58.60'	-D➔	237°	27	110	105°	116°	117°	126	288.2	2h18		0.0	
 KATL N 33°38.20' W 084°25.67'	-D➔	269°	15	110	60°	57°	62°	123	196.8	1h35		0.0	
 KCLT N 35°12.82' W 080°56.94'	-D➔	268°	17	110	323°	316°	324°	99	290.9	3h05		0.0	
 KCVG N 39°02.93' W 084°40.07'	-D➔	261°	22	110	55°	50°	56°	129	100.1	46		0.0	
 KCMH N 39°59.82' W 082°53.53'	-D➔	265°	22	110	76°	74°	81°	131	125.7	57		0.0	
 KPIT N 40°29.49' W 080°13.96'	-D➔	270°	22	110	314°	306°	315°	93	90.1	59		0.0	
 KBKL N 41°31.07' W 081°40.96'	-D➔	260°	27	110	56°	50°	59°	134	156.8	1h10		0.0	
 KBUF N 42°56.43' W 078°43.83'	-D➔	261°	31	110	319°	305°	315°	90	59.2	39		0.0	
 CYYZ N 43°40.60' W 079°37.84'	-D➔	260°	24	110	243°	247°	257°	87	186.1	2h09		0.0	
 KDTW N 42°12.75' W 083°21.20'	-D➔	253°	24	110	268°	264°	272°	86	203.9	2h19		0.0	
 KORD N 41°58.47' W 087°54.40'	-D➔	276°	14	110	309°	305°	309°	98	290.5	3h28		0.0	
 KMSP N 44°52.92' W 093°13.31'	-D➔	291°	46	110	160°	178°	178°	135	389.4	3h11		0.0	
 KSTL N 38°44.92' W 090°22.20'	-D➔	6°C (+7°)			+18°	-0°				58h12		0.0	

Waypoint	Route	wDir	wSpd	TAS	Track	TH	MH	GS	Dist	ETE	ATE	Fuel	Fuel
	Altitude	Temp	(dev)		WCA	Var				ETO	ATO	EFR	AFR
 KSTL N 38°44.92' W 090°22.20'	-D➔	278°	20	110	278°	278°	279°	90	198.9	2h04		0.0	
 KMKC N 39°07.38' W 094°35.57'	-D➔	12°C (+13°)			-0°	+2°				60h16		0.0	
 KOMA N 41°18.19' W 095°53.64'	-D➔	292°	13	110	336°	331°	329°	100	143.7	1h31		0.0	
 KFSD N 43°34.92' W 096°44.52'	-D➔	13°C (+14°)			-5°	-2°				61h47		0.0	
 KFDN N 39°51.70' W 104°40.39'	-D➔	314°	29	110	345°	337°	335°	84	141.8	1h43		0.0	
 KCOS N 38°48.35' W 104°42.05'	-D➔	11°C (+11°)			-8°	-2°				63h30		0.0	
 KABQ N 35°02.34' W 106°36.50'	-D➔	315°	32	110	241°	257°	254°	97	420.2	4h03		0.0	
 KPHX N 33°26.06' W 112°00.69'	-D➔	4°C (+5°)			+17°	-3°				67h32		0.0	
 KSLC N 40°47.30' W 111°58.67'	-D➔	155°	15	110	181°	178°	170°	96	63.3	40		0.0	
 KCPR N 42°54.35' W 106°27.82'	-D➔	16°C (+17°)			-3°	-8°				68h13		0.0	
 KBIL N 45°48.47' W 108°32.61'	-D➔	166°	12	110	203°	199°	191°	100	243.6	2h23		0.0	
 KGTF N 47°28.94' W 111°22.22'	-D➔	16°C (+16°)			-4°	-8°				70h36		0.0	
 KGEV N 47°37.14' W 117°32.11'	-D➔	135°	11	110	252°	247°	239°	114	285.4	2h30		0.0	
 KMYL N 44°53.32' W 116°06.10'	-D➔	20°C (+21°)			-5°	-8°				73h06		0.0	
 KBOI N 43°33.86' W 116°13.37'	-D➔	342°	5	110	0°	359°	349°	105	440.7	4h05		0.0	
 KLAS N 36°04.80' W 115°09.13'	-D➔	20°C (+21°)			-1°	-10°				77h11		0.0	
 KLAX N 33°56.55' W 118°24.48'	-D➔	343°	3	110	61°	59°	48°	109	277.9	2h28		0.0	
 KSBA N 34°25.57' W 119°50.49'	-D➔	20°C (+21°)			-2°	-11°				79h39		0.0	
 KBFL N 35°26.03' W 119°03.46'	-D➔	254°	7	110	334°	330°	321°	109	195.8	1h50		0.0	
 KFAT N 36°46.59' W 119°43.13'	-D➔	17°C (+17°)			-4°	-9°				81h30		0.0	
 KBIH N 37°22.39' W 118°21.82'	-D➔	294°	16	110	312°	309°	299°	95	154.1	1h36		0.0	
 KRNO N 39°29.95' W 119°46.09'	-D➔	15°C (+16°)			-3°	-10°				83h05		0.0	
 KSAC N 38°30.77' W 121°29.60'	-D➔	269°	10	110	274°	274°	262°	101	250.6	2h32		0.0	
 KSFO N 37°37.13' W 122°22.53'	-D➔	14°C (+14°)			-0°	-12°				85h37		0.0	
 O85 N 40°34.42' W 122°24.44'	-D➔	237°	18	110	159°	169°	155°	105	174.4	1h38		0.0	
 KLMT N 42°09.37' W 121°43.99'	-D➔	14°C (+14°)			+9°	-14°				87h14		0.0	
 KPDX N 45°35.32' W 122°35.81'	-D➔	252°	10	110	184°	189°	175°	106	79.6	45		0.0	
	-D➔	20°C (+21°)			+5°	-13°				87h59		0.0	
	-D➔	228°	5	110	173°	176°	162°	107	451.4	4h14		0.0	
	-D➔	21°C (+22°)			+2°	-13°				92h13		0.0	
	-D➔	167°	4	110	232°	231°	219°	108	205.3	1h53		0.0	
	-D➔	23°C (+24°)			-2°	-11°				94h06		0.0	
	-D➔	130°	11	110	293°	291°	279°	120	77.0	38		0.0	
	-D➔	19°C (+20°)			-2°	-12°				94h44		0.0	
	-D➔	133°	14	110	32°	39°	27°	112	71.7	39		0.0	
	-D➔	19°C (+20°)			+7°	-12°				95h23		0.0	
	-D➔	182°	3	110	338°	338°	325°	113	86.6	46		0.0	
	-D➔	20°C (+21°)			-1°	-12°				96h09		0.0	
	-D➔	197°	6	110	61°	63°	50°	114	74.2	40		0.0	
	-D➔	20°C (+21°)			+2°	-13°				96h48		0.0	
	-D➔	192°	6	110	333°	331°	319°	114	143.6	1h18		0.0	
	-D➔	22°C (+23°)			-2°	-12°				98h06		0.0	
	-D➔	236°	12	110	234°	234°	221°	98	100.0	1h01		0.0	
	-D➔	21°C (+22°)			+0°	-13°				99h07		0.0	
	-D➔	198°	14	110	218°	216°	202°	97	68.0	43		0.0	
	-D➔	19°C (+20°)			-2°	-13°				99h50		0.0	
	-D➔	192°	16	110	0°	358°	344°	126	177.1	1h25		0.0	
	-D➔	19°C (+20°)			-2°	-13°				101h15		0.0	
	-D➔	185°	11	110	18°	19°	5°	120	99.7	51		0.0	
	-D➔	17°C (+18°)			+1°	-14°				102h06		0.0	
	-D➔	72°	2	110	350°	351°	337°	110	209.3	1h57		0.0	
	-D➔	16°C (+17°)			+1°	-14°				104h04		0.0	

Waypoint	Route	wDir	wSpd	TAS	Track	TH	MH	GS	Dist	ETE	ATE	Fuel	Fuel
	Altitude	Temp (dev)			WCA	Var				ETO	ATO	EFR	AFR
 KPDX N 45°35.32' W 122°35.81'	-D➤	317°	13	110	6°	1°	346°	101	112.3	1h08		0.0	
 KSEA N 47°26.99' W 122°18.71'	-D➤	8000	14°C (+14°)	110	-5°	-15°				105h11		0.0	
 CYVR N 49°11.68' W 123°11.04'	-D➤	8000	323°	17	342°	339°	324°	94	110.4	1h10		0.0	
 PAHN N 59°14.63' W 123°31.41'	-D➤	8000	13°C (+13°)	110	-3°	-16°				106h21		0.0	
 PANC N 59°14.63' W 123°31.41'	-D➤	8000	303°	20	329°	325°	308°	92	741.6	6h49		0.0	
 PADU N 59°14.63' W 123°31.41'	-D➤	8000	11°C (+11°)	110	-5°	-16°				113h10		0.0	
 PASY N 52°42.74' E 174°06.82'	-D➤	8000	160°	16	291°	285°	266°	120	447.6	3h33		0.0	
 UHPP N 53°10.17' E 158°27.03'	-D➤	8000	-3°C (-3°)	110	-6°	-19°				116h43		0.0	
 UHSI N 45°15.38' E 147°57.35'	-D➤	8000	82°	18	238°	234°	219°	126	687.8	5h39		0.0	
 RJSS N 38°08.38' E 140°55.02'	-D➤	8000	-6°C (-6°)	110	-4°	-16°				122h22		0.0	
 RJSN N 37°57.35' E 139°06.70'	-D➤	8000	91°	17	272°	272°	264°	127	697.6	5h30		0.0	
 RJTT N 35°33.20' E 139°46.87'	-D➤	8000	-6°C (-5°)	110	+0°	-9°				127h53		0.0	
 RJNA N 35°15.30' E 136°55.47'	-D➤	8000	41°	13	279°	285°	285°	116	568.1	5h22		0.0	
 RJOO N 34°47.07' E 135°26.35'	-D➤	8000	285°	17	225°	233°	240°	101	628.2	6h07		0.0	
 RJFR N 33°50.73' E 131°02.10'	-D➤	8000	2°	17	225°	233°	240°	101	628.2	6h07		0.0	
 RJSS N 38°08.38' E 140°55.02'	-D➤	8000	231°	13	219°	220°	229°	98	530.8	6h27		0.0	
 RJSN N 37°57.35' E 139°06.70'	-D➤	8000	9°C (+10°)	110	+1°	+9°				145h48		0.0	
 RJTT N 35°33.20' E 139°46.87'	-D➤	8000	191°	42	263°	242°	250°	89	86.3	59		0.0	
 RJNA N 35°15.30' E 136°55.47'	-D➤	8000	14°C (+15°)	110	-21°	+8°				146h47		0.0	
 RJOO N 34°47.07' E 135°26.35'	-D➤	8000	205°	43	167°	181°	189°	73	147.5	2h06		0.0	
 RJFR N 33°50.73' E 131°02.10'	-D➤	8000	16°C (+18°)	110	+14°	+8°				148h53		0.0	
 RJSS N 38°08.38' E 140°55.02'	-D➤	8000	199°	38	264°	246°	253°	88	141.2	1h33		0.0	
 RJSN N 37°57.35' E 139°06.70'	-D➤	8000	13°C (+14°)	110	-18°	+8°				150h26		0.0	
 RJTT N 35°33.20' E 139°46.87'	-D➤	8000	186°	39	249°	231°	239°	87	78.4	56		0.0	
 RJNA N 35°15.30' E 136°55.47'	-D➤	8000	13°C (+14°)	110	-18°	+8°				151h23		0.0	
 RJOO N 34°47.07' E 135°26.35'	-D➤	8000	198°	43	257°	237°	245°	81	226.0	2h45		0.0	
 RJFR N 33°50.73' E 131°02.10'	-D➤	8000	14°C (+15°)	110	-20°	+8°				154h07		0.0	